















Herinrichting Koningslaan 221.6C



- | | | | |
|---|--|---|---|
|  | Bestaande bebouwing |  | Bestaande boom |
|  | Bestaand groen |  | Nieuwe boom, codering zie A3 beplanting |
|  | Renovatie groen, codering zie A3 beplanting |  | Nieuwe lantaarn |
|  | Nieuw groen, codering zie A3 beplanting |  | Inrit |
|  | Rijbaan (straatbakstenen) |  | Kadastrale grens |
|  | Drempel |  | Parkeren op rijbaan |
|  | Trottoir (betontegels) | | |
|  | Parkeervakken (straatbakstenen in elleboogverband) | | |

Technical drawing of a cross-section of a road with a central riding lane (rijbaan) and sidewalks (trottoir). The drawing shows a central riding lane of 5.50m width, flanked by sidewalks of 0.10m and 0.20m width. The total width is 6.80m. The drawing also shows a cross-section of a road with a central riding lane (rijbaan) and sidewalks (trottoir). The drawing shows a central riding lane of 5.50m width, flanked by sidewalks of 0.10m and 0.20m width. The total width is 6.80m.

