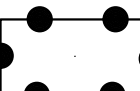





LEGENDA

PLANGEBIED




plangebied


BESTEMMINGEN




G Groen




N Natuur




S Sport



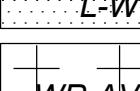
V Verkeer



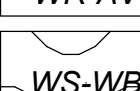
WA Water




WG Woongebied



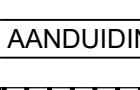
L-W Leiding - Water



WR-AV Waarde - Archeologische verwachting

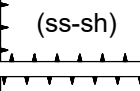


WS-WB Waterstaat - Waterbergingsgebied

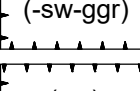


WS-WK Waterstaat - Waterkering

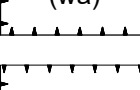
AANDUIDINGEN




(ss-sh) specifieke vorm van sport - sporthal



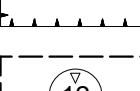
(sw-gr) specifieke vorm van wonen uitgesloten - geluidgevoelige ruimte




(wa) water



(sba-abh) specifieke bouwaanduiding - afwijkende bouwhoogte

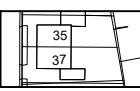


(sba-zgd) specifieke bouwaanduiding - zoekgebied doorkijk



12 maximum bouwhoogte (m)

VERKLARING



BGT- en kadastrale gegevens

bestemmingsplan **Bredius 2020**

schaal : 1 : 1000

formaat : A1

projectnummer : 190362

bladnummer : 1

aantal bladen : 1

identificatiecode : NL.IMRO.1942.BPZuidwe-ow01

gemeente **Gooise Meren**

datum : 19-10-2020

datum ondergrond : 11-03-2020

voorontwerp : 1

ontwerp : 19-10-2020

vaststelling : -



adviseurs in
ruimtelijke
ontwikkeling

Postbus 478, 6800 AL, Arnhem | T 026 527 69 11 | www.sab.nl

